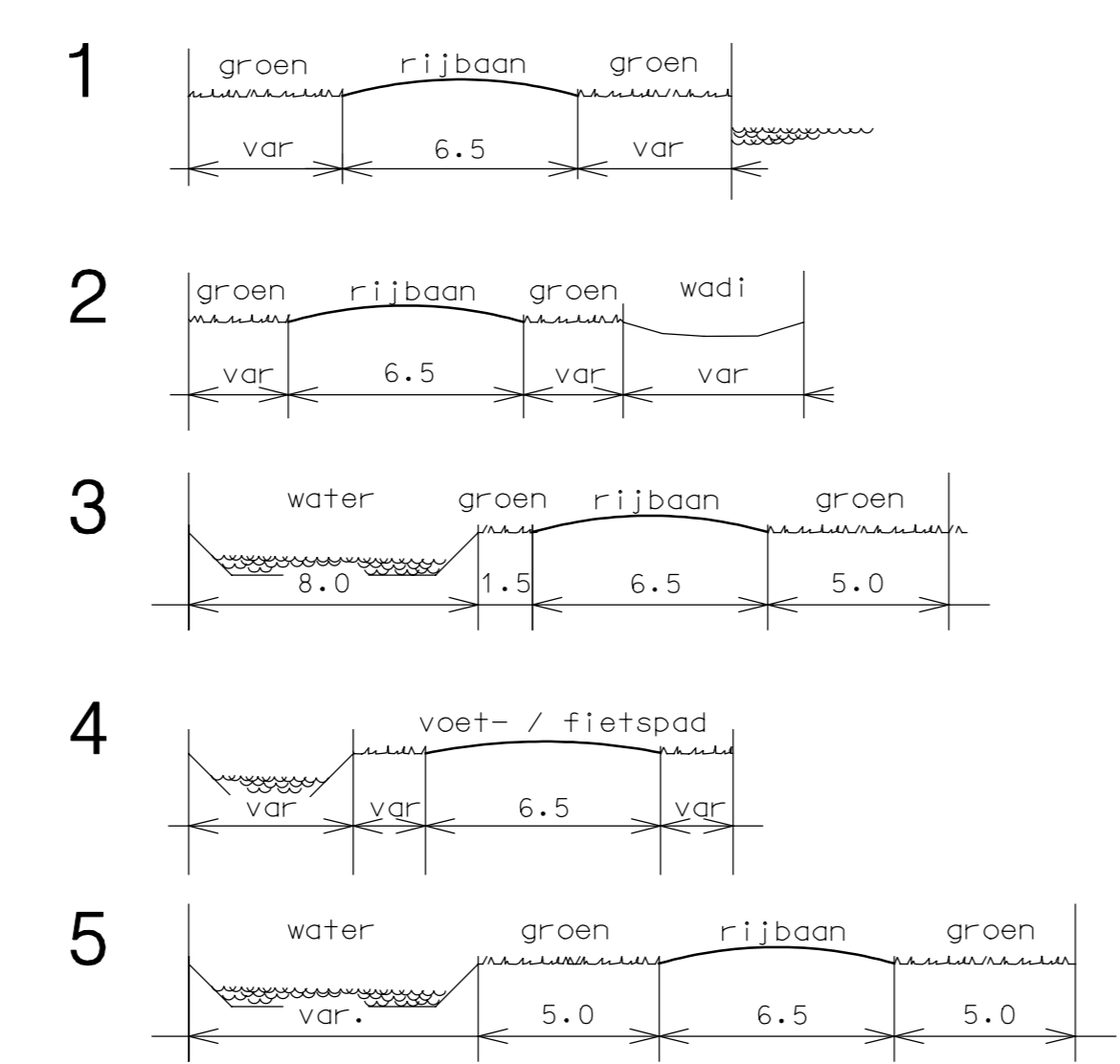




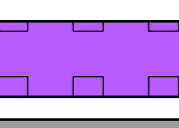


zone RWZI 100m

38

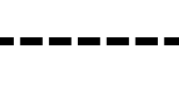


VERKLARING


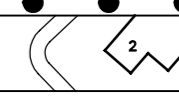

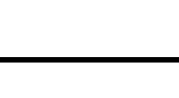

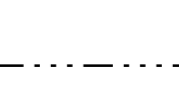







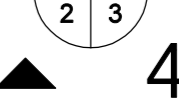
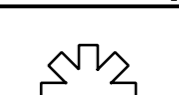

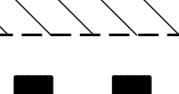
BESTEMMINGEN

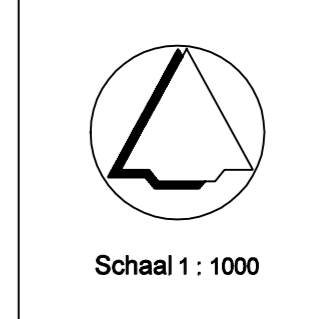
-  bedrijven
-  verkeers- en verblijfsdoeleinden
-  water

DUBBELBESTEMMING

-  waterdistributieleiding

AANDUIDINGEN

-  plangrens
-  GBKN gegevens
-  bestemmingsgrens
-  bouwgrens
-  zone RWZI
-  indelinglijn t.b.v. categorisering bedrijven
-  gevellijn
-  categorie toegelaten bedrijven
-  wadi
-  sloten en waterpartijen
-  langzaam verkeersverbinding
-  straatpad
-  1= maximale bouwhoogte  
2= minimale bebouwingspercentage  
3= maximale bebouwingspercentage
-  dwarsprofiel
-  reclamezuil / landmark
-  portaalkraan
-  voorkeustrace



GEMEENTE WIERINGERMEER  
 Wieringerwerf  
 Bestemmingsplan Bedrijvenpark  
 Robbenplaat - Zuid  
 plankaart

datum: 01-02-2007 tsk. nr. 270.00.02.53.01

BügelHajema  
 ADVISORISCH  
 Bureau voor Ruimtelijke Ordening en Milieu Advies  
 Vestigingen te Assen, Leeuwarden en Amersfoort  
 Bldpost: Bekkerwei 76 8914 BE Leeuwarden  
 Telefoon: 058-252535 Fax: 058-259198  
 E-mail: leuskoor-den@buegelhajema.nl